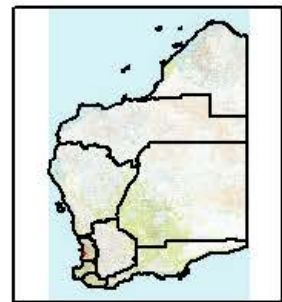
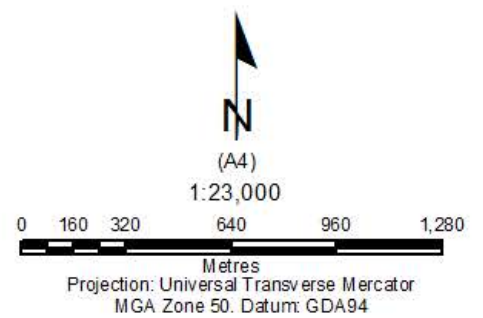


Becher Point Wetlands Ramsar site

Legend

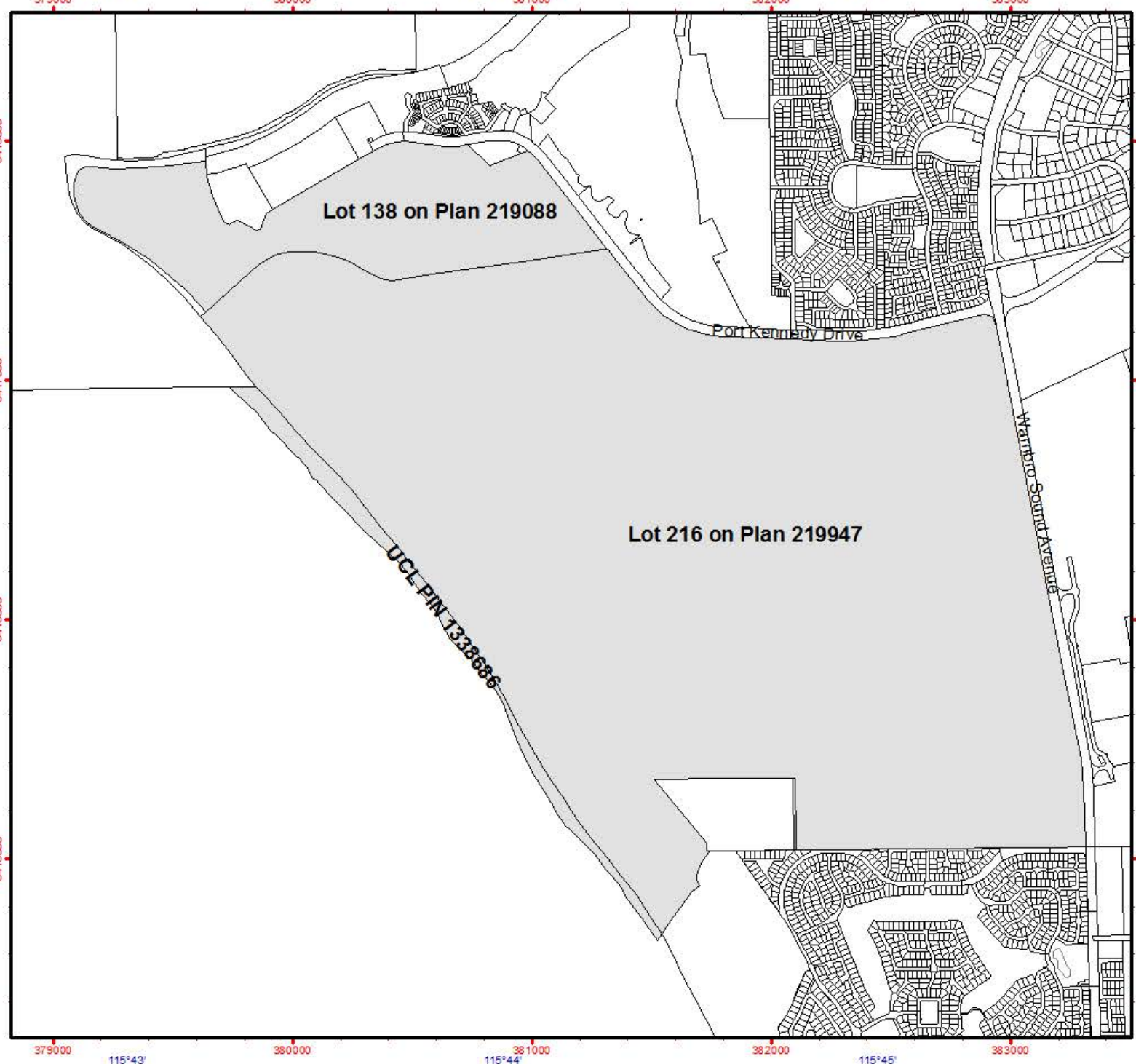
-  Cadastre (Land Parcels)
-  Ramsar site



Produced by the
Department of
Parks and Wildlife



Produced at 9:18am, on May 15, 2014



Graticule shown at 1 minute intervals
Grid shown at 1000 metre intervals

The Dept. of Parks and Wildlife does not guarantee that this map is without flaw of any kind and disclaims all liability for any errors, loss or other consequence which may arise from relying on any information depicted.

Roads and tracks on and managed by DP&W may contain unmarked hazards and their surface condition is variable. Exercise caution and drive to conditions on all roads.

If applicable this map is based on information provided by and with the permission of the Western Australian Land Information Authority (Landgate) (2013)