

PROPOSED ADDITION TO & EXCISION FROM STATE FOREST No.16 (Overview)

Legend

- 1. Proposed addition to State Forest No. 16
- 2. Proposed excision from State Forest No.16
- 3. State forest adjoining area subject of addition and excision



4. Crown reserve



5. Freehold land

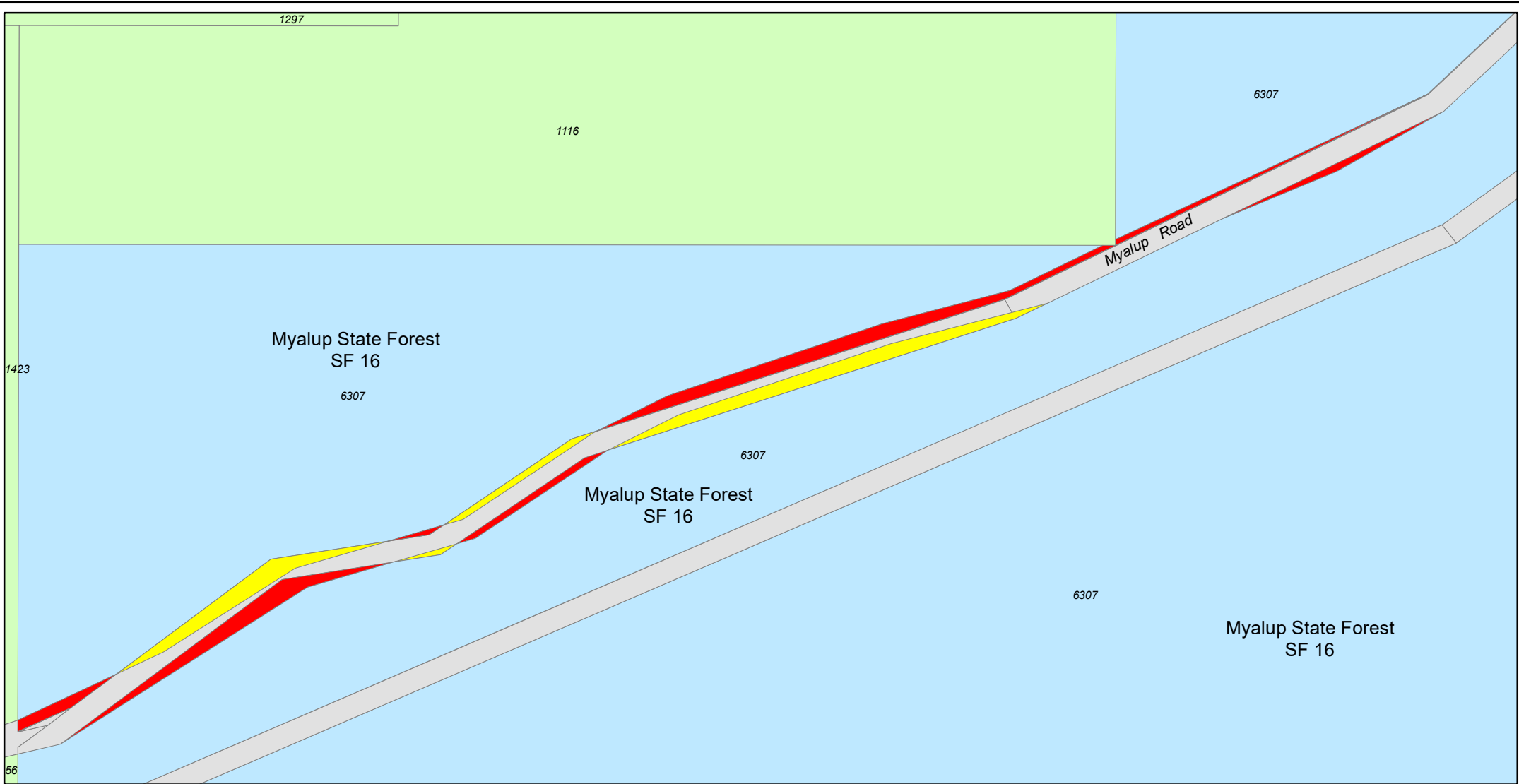


6. Public roads and other public lands



SCALE: 1:20,000

On Landgate Plan: LAKE PRESTON (2031-IV-NE) & HARVEY NW (2031-I-NW)
 On Department of Biodiversity Conservation and Attractions COG Plan: 2031-4 & 1



PROPOSED ADDITION TO & EXCISION FROM STATE FOREST No.16 (Map 1)

Legend

1. Proposed addition to State Forest No. 16



4. Freehold land



2. Proposed excision from State Forest No.16



5. Public roads and other public lands



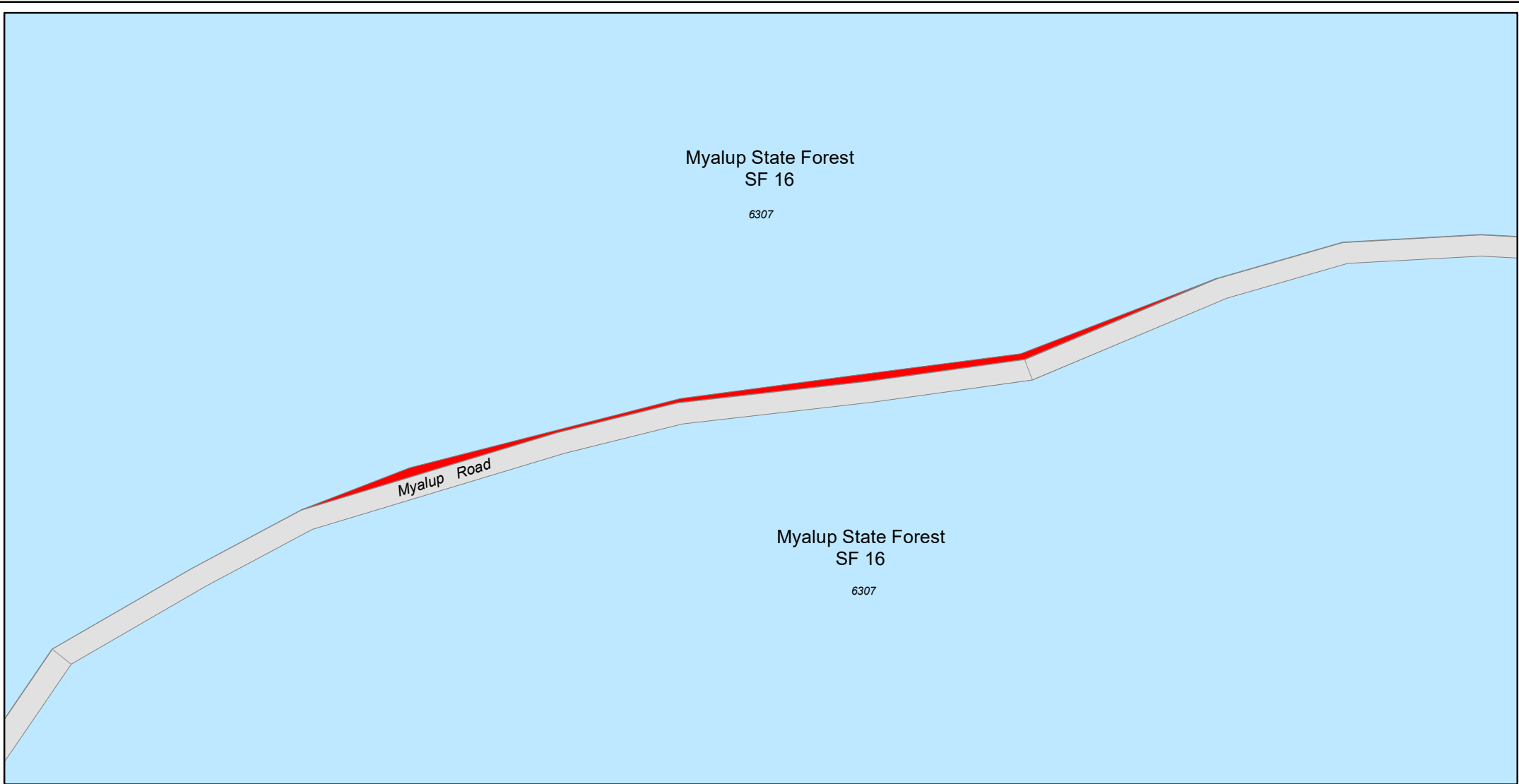
3. State forest adjoining area subject of addition and excision



SCALE: 1:5,000

On Landgate Plan: LAKE PRESTON (2031-IV-NE)

On Department of Biodiversity Conservation and Attractions COG Plan: 2031-4 & 1



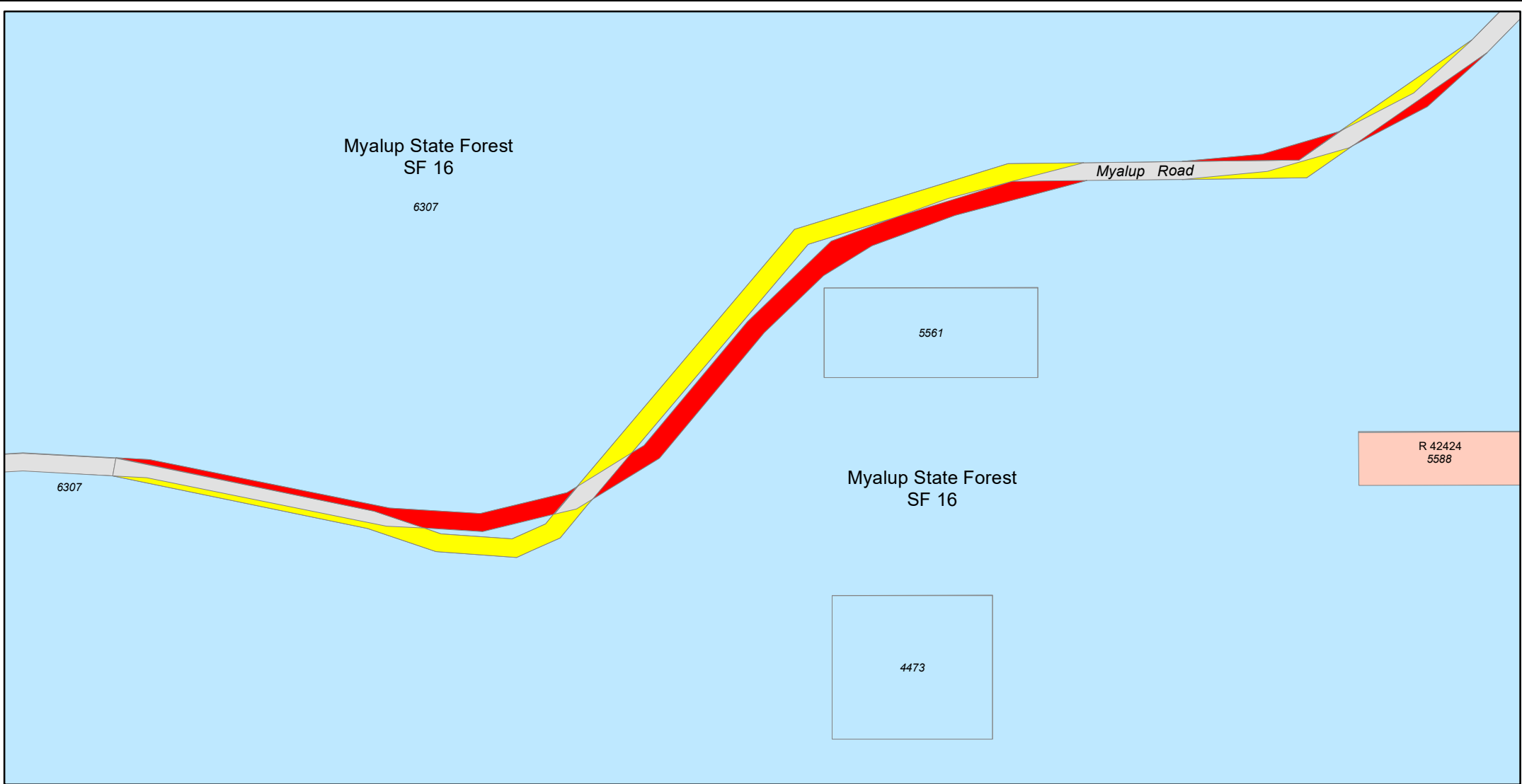
PROPOSED ADDITION TO & EXCISION FROM STATE FOREST No.16 (Map 2)

Legend

- 1. Proposed excision from State Forest No.16
- 2. State forest adjoining area subject of addition and excision
- 3. Public roads and other public lands

SCALE: 1:5,000

On Landgate Plan: LAKE PRESTON (2031-IV-NE) & HARVEY NW (2031-I-NW)
 On Department of Biodiversity Conservation and Attractions COG Plan: 2031-4 & 1



PROPOSED ADDITION TO & EXCISION FROM STATE FOREST No.16 (Map 3)

Legend

1. Proposed addition to State Forest No. 16



4. Crown reserve



2. Proposed excision from State Forest No.16



5. Public roads and other public lands



3. State forest adjoining area subject of addition and excision



SCALE: 1:6,000

On Landgate Plan: HARVEY NW (2031-I-NW)

On Department of Biodiversity Conservation and Attractions COG Plan: 2031-4 & 1